


Highfields Park Nottingham

Stage 1 Proposals

Drawing LS-01
1:1500 Scale Master Plan



- Legend**
- Highfields Park Boundary
 - Heritage Lottery Fund Work
 - Future Aspirations / additional items funded by alternative sources
 - Existing Trees
 - Proposed trees

- Grassland / open space generally
- Existing sports turf
- Existing ecological grassland
- Proposed ecological grassland / wildflower meadow creation
- Maintenance regimes to provide a variety of flora amenity and meadow areas


- Existing 'Proctorodorum' / Axialia border to be retained
- Proposed situ planting beds
- Existing play equipment
- Fencing and gates
- Improvements to existing
- Proposed new fencing and gates

- Existing building
- Existing vehicular access
- Existing pedestrian access to be retained and resurfaced
- Proposed additional pedestrian access
- Proposed informal woodland / meadow footpaths

- Existing street furniture
- Proposed street furniture
- Plaza and avenue improvements
- Proposed adventure golf and putting green improvements
- Proposed boating / waterside improvements


- Proposed new terrace / existing Nottingham University Train Building
- Proposed NET Phase Two Train Stop (proposed)
- Existing car parking spaces related
- Proposed disabled / parent & child parking spaces
- Take to be designed / prepared / and island edges to be retained and restored

Park entrances - 1 to 8



Improvements to existing Highfields Park entrances: **1** East Drive - North entrance, **2** East Drive - Central entrance, **3** East Drive - South entrance, **4** University Boulevard - East entrance (near stop proposed), **5** University Boulevard - West entrance, **6** University Boulevard - West entrance, **7** Jubilee Avenue, University Station entrance, **8** East Drive entrance.

Buildings and structures - 9 to 20



9 - Gas lamp column restoration also Urns, **10** - Boating and golf teat office restoration of wings and Lunetiles, **11** - Boat house basic repairs, **12** - Enhancement of secure Boat House near storage area, **13** - Bridge (East) over Tottle Brook restoration, **14** - East and West Entrance Pavilion gates, paths and original design, **16** - Footbridge (Island) to island restoration to include restoration of original design, **17** - Stepping stones and lake boiler restoration including railings and gate restoration, **18** - Bridge (West) over Tottle Brook restoration, **19** - Footbridge (North) to island restoration to include restored railings to original design.

Recreation and activities - 21-27



21 and **22** - Improvements to existing play areas including perimeter fencing and gates, connecting footpaths, screening planting, lawn areas, wildflower meadow and additional seating (alternative funding source), **23** - Play area extension work, **24** - Scoping tree warden's improvements including timber decking, handrails, boat partners and seating, **25** - Redevelopment of former putting green into Adventure / Crazy Golf facility and integrated shade putting green, **26** - Former paddling pool and adjacent areas redeveloped to create wetland / meadow, ecological pond and wetland to increase biodiversity, reduce silt and improve water quality entering lake, **27** - Proposed new terrace to front of University Train Building (alternative funding source).




Access and circulation - 28 to 38



28 - Proposed 14 No. disabled / parent's child car parking spaces, Existing terrace / surface main pedestrian avenue from University Boulevard East entrance - **29** to D.H. Lawrence Pavilion - **30** to be enhanced with new contrasting coloured paving, Massif paving to radial design, Gate sitting out area to be enhanced, Cycle parking added, **31** - Proposed new access point to the single track tennis courts, **32** - Proposed new access point to the D.H. Lawrence Pavilion to be relocated outside the main west entrance to the D.H. Lawrence Pavilion - **28**, **33** - New footpath route to view existing, recommended Proctorodorum and Axialia border, **34** - Open grassland areas managed and maintained as wildflower meadow with mown grass cuttings to be used for mulch, **35** - Informal woodland paths created through existing woodland, **36** - Informal woodland paths with boardwalk sections and small timber bridge crossings to ditches / wetland areas, **37** - Repair and resurfacing of existing Braden General footpaths, **38** - Repair and resurfacing of existing Braden General footpaths.

Boundaries - 39 to 44



39 - Improvements to University Boulevard perimeter railings, Boundary improvements to include tree and shrub planting to help segregate play area from adjacent road, farm top and highway footpaths, **40** - New 7.2m high railings incorporating artistic design in base cast steel from pedestrian park access - **41** & **42** - University Boulevard East entrance and adjacent to proposed Adventure Golf and Plaza Resurfacing, **43** - Improvements to boundary fence adjacent to Nottingham University Finance Boat Hill, Fencing sections to be replaced with matching recycled fencing (alternative funding source), **44** - Removal of all railings parallel to Nottingham University Jubilee Avenue to provide open access, Informal woodland paths created through existing woodland, **45** - Selective removal / pruning of existing trees as detailed in the Tree Survey.

Lake and Tottle Brook - 45 to 47



45 - Lake desilted and cleaned to improve recreational boating facilities and enhance aquatic ecology, **46** - Tottle Brook desilted and cleaned to improve aquatic ecology, **47** - Western / Tottle Brook area to be managed as open wet meadow with new informal Proctorodorum and Axialia walk (enhanced grass fill).

Other proposed improvements - 48 to 61



48 - Improved and consistent site signage and site interpretation, **49** - Improved quality and quantity of seating, **50** - Redevelopment of the Proctorodorum and Axialia border, **51** - Improved quality and quantity of trees to restore vistas between the north pylon and University Train Building and fence below, **52** - Sub planting to mitigate tree works tree removal and provide partial screening of 199 area from road and train, **54** - Enhanced small lakeside seating area, potential for small deck area, **55** - Seating area to include existing trees and new planting, **56** - New seating, **57** - New seating, **58** - New seating and planting to wetlands with 2No. seating / viewing decks, **59** - Varying grassland maintenance regimes open grassland areas to provide both amenity and meadow areas, **60** - Japanese knowledge indication, **61** - De-silt existing culvert.