

# Nottingham City Council Delegated Decision



Reference Number:	4414
Author:	Nicky Burns
Department:	Resident Services
Contact:	Nicky Burns (Job Title: City Centre Management Officer, Email: nick.burns@nottinghamcity.gov.uk, Phone: 07958472875)
Subject:	Proposed Renewal of City Centre Public Spaces Protection Order
Total Value:	Nil (Type: Nil)
Decision Being Taken:	To authorise the Director of Community Protection to publish notification of, and undertake consultation in respect of the proposed extension to the Nottingham City Council Management of Nottingham City Centre Public Spaces Protection Order 2019 (copy attached at Appendix 1) for a further 3 years from the 17th March 2022 to the 16th March 2025.

Reasons for the Decision(s)

GYUddYbXjl 'UhYbX'cZXYWg]cb`Zfa

<b>Briefing notes documents:</b>	Appendix 1 Management of Nottingham City Centre Public Spaces Protection Order 2019.pdf, Appendix 3 PSPO review for renewal V1.2 (003).docx
<b>Other Options Considered:</b>	The Council could choose not to consult on the renewal of the City Centre PSPO and allow the order to expire on the 17th March 2022.
<b>Background Papers:</b>	None
<b>Published Works:</b>	Anti-social Behaviour, Crime and Policing Act 2014.Anti-social Behaviour, Crime and Policing Act 2014: Anti-social Behaviour Powers- Statutory guidance for frontline professionalsLocal Government Association- Public Spaces Protection Orders- Guidance for Councils
<b>Affected Wards:</b>	Berridge, Castle, Hyson Green and Arboretum, Meadows
<b>Colleague / Councillor Interests:</b>	None
<b>Consultations:</b>	Date: 01/10/2021 Ward Councillors: Neghat Khan Cllr Khan was in support of the consultation being opened up.
	Those not consulted are not directly affected by the decision.
<b>Crime and Disorder Implications:</b>	Section 17 of the Crime and Disorder Act 1988 places duty on councils to do all they reasonably can to prevent crime and disorder. If the PSPO is renewed it will give Nottingham City Council the continued additional powers to tackle the behaviours that are subject of the consultation approved by this decision.
<b>Equality:</b>	EIA not required. Reasons: This decision is only to approve the consultation on the proposed renewal of the existing City Centre PSPO itself. Following the consultation EIA will be produced at a later date for Executive Board based on the prohibitions and requirements contained in the PSPO.
<b>Decision Type:</b>	Portfolio Holder
<b>Subject to Call In:</b>	Yes
<b>Call In Expiry date:</b>	02/11/2021

## Legal Advice:

Under section 60(2) of the Anti-social Behaviour, Crime and Policing Act 2014 ("the Act") Public Spaces Protection Orders ("PSPOs") can be extended for up to three years if, before the PSPO is due to expire, the Council is satisfied on reasonable grounds that doing so is necessary to meet the test in this section, which is set out in the body of the decision. Under section 60(2) of the Act PSPOs may be extended more than once.

Pursuance to section 72 of the Act before a decision whether or not to extend a PSPO can be taken the Council is required to carry out the 'necessary consultation' and 'necessary publicity' as defined in the Act.

The maximum duration of a PSPO is three years, but Statutory Guidance made under the Act confirms that they can last for a shorter period where more appropriate. In addition, in deciding whether or not to extend the period for which a PSPO has effect, and if so for how long, the Council must have particular regard to the rights of freedom of expression and freedom of assembly set out in Articles 10 and 11 of the European Convention of Human Rights.

It is proposed that the consultation the subject of this decision shall be on the proposed extension of the Nottingham City Council Management of Nottingham City Centre Public Spaces Protection Order 2019 ("the City Centre Management PSPO") for the maximum period of a further 3 years.

The decision maker is the Portfolio Holder for Neighbourhoods, Safety and Inclusion and therefore the decision to commence consultation on the proposed extension of the City Centre Management PSPO appears to fall within their remit and is in accordance with the Council's Constitution and the Council's Scheme of Delegations.

The consultation and publication proposed in the body of the decision would appear to comply with the legislative requirements on extensions of PSPOs, with a consultation period of 6 weeks proposed.

The consultation proposes an extension to the period that the City Centre Management PSPO will have effect only, and therefore if the consultation is authorised, no other changes to the contents of the City Centre Management PSPO will be possible at the end of this consultation.

It is noted that, if the consultation is authorised, the results of the consultation and any other evidence gathered in relation to the proposed extension will then be taken to a future Executive Board meeting of the Council for a decision on whether or not to extend the City Centre Management PSPO in accordance with the Council's Constitution and Scheme of Delegations.

Advice provided by Tamazin Wilson (Solicitor) on 04/10/2021.

**Finance Advice:**

**This decision seeks approval to extend the current City Centre Public Spaces Protection Order Policy for a further period of 3 years (17th March 2022 through to 16th March 2025). There are minimal financial implications identified as a result of this decision or as a result of extending this order as the required signage as required under the 2014 Act is already in place and can easily be amended in relation to the dates shown on the notices.**

**There is no specific funding available for this work so any costs incurred for this continuation must be met from within the MTFP of the Community Protection Directorate.**

**Advice provided by Susan Turner (Senior Commercial Business Partner) on 18/10/2021.**

**Signatures**

<b>Neghat Khan (PH Neighbourhoods, Safety and Inclusion)</b>
<b>SIGNED and Dated: 26/10/2021</b>
<b>Andrew Errington (Director of Community Protection)</b>
<b>SIGNED and Dated: 21/10/2021</b>

## Reasons for the Decision

On 18 December 2018 Nottingham City Council's Executive Board approved the making of the Nottingham City Council Management of Nottingham City Centre Public Spaces Protection Order ("the City Centre Management PSPO") under the Anti-social Behaviour, Crime and Policing Act 2014 ("the Act"), which authorised the following restrictions and requirements:

Within the restricted area persons shall not,

- Obstruct the entrance to or exit from any building, hinder street cleansing activity or block the highway.
- Offer for sale the Big Issue magazine unless on an authorised sale pitch and wearing appropriate identification. Locations are marked on a map within Appendix 2.
- Display a mobile advertisement without consent.
- Busk from a prohibited location or cause an unreasonable disturbance whilst busking.
- Distribute free matter without consent or lawful authority.
- Make requests for money, personal items, charitable or other donations without consent or lawful authority.
- Urinate or Defecate in a public place.
- Possess or ingest a Psychoactive Substance.

Under section 60 of the Act Public Spaces Protection Orders ("PSPOs") may not have effect for a period of more than 3 years, unless extended in accordance with that section. The City Centre Management PSPO came into force on 18 March 2019, and will expire on 17 March 2022.

Under Section 60(2) of the Act PSPOs can be extended for up to three years if, before they are due to expire, the local authority that made the PSPO is satisfied on reasonable grounds that doing so is necessary to prevent -

- Occurrence or recurrence after that time of the activities identified in the PSPO, or
- An increase in the frequency or seriousness of those activities after that time.

Section 60(3) of the Act confirms that an extension under Section 60 of the Act may not be for a period of more than 3 years.

Section 72 of the Act also applies, which contains provisions relating to convention rights, consultation, publicity and notification requirements.

Under section 72(4) of the Act the Council must also consult with -

- The Chief Officer of Police and the local policing body for the public area that includes the restricted area
- Whatever community representatives the local authority thinks it appropriate to consult with and
- The Owner or occupier of land within the restricted area.

The Council must also publicise the proposed extension on the Council's website.

If approval to consult is given, it is proposed that Community Protection will publicise the proposals on the Council's website as previously done when before consulting on the making of the City Centre Management PSPO.

Relevant representations in relation to whether or not to extend the City Centre Management PSPO will be invited. Any representations received at the expiry of the consultation period will be reported back to the City Council's Executive Board for a decision to be made on whether or not to extend the City Centre Management PSPO. A consultation period of six weeks is proposed.

It is considered that the restrictions contained in the Orders which are proposed to be extended are proportionate, necessary and reasonable.

The City Centre Management PSPO was made after conclusive consultation supporting the order over a 6 week period during August and October 2018 as well as after evidence from a number of sources, including the CDP Respect survey, social media surveys, customer service requests and complaints, and from front line staff involved in uniformed patrols and cleansing activity, indicates that there are a variety of on-going behaviours occurring within Nottingham City Centre ("the Restricted Area") that were having a detrimental effect on the quality of life of those living, working in, or visiting the Restricted Area. The restrictions and requirements contained in the City Centre Management PSPO outlined above appear to have had a positive impact on those behaviours.

### **Analysis of City Centre PSPO**

An analytical report has been produced by Nottingham City Councils Community Protection and Intelligence Team that evidences the impact of the City Centre Management PSPO since it was implemented on the 18<sup>th</sup> March 2019.

The conclusion and summary of that analysis is as follows,

Overall, Obstruction had the most outcomes with 246, followed by Unauthorised Requests with 168, Urination/Defecation with 62, The Big Issue with 22, Psychoactive Substances with 16, Busking/Street Entertainment with 11, Mobile Advertising with 9 and finally, Distribution of Free Matter with 7.

The top 10 overall locations for outcomes are:

No.	Location	Overall number of outcomes
1.	Carlton Street	97
2.	Clumber Street	92
3.	Maypole Yard	42
4.	Angel Row	25
5.	High Street	23
6.	Old Market Square	20
7.	Long Row	18
8.	Milton Street	16
9.	Exchange Walk	15
10.	Long Row West	14

Carlton Street appeared in 4 PSPO categories with 97 total outcomes, Clumber Street appeared in all 8 PSPO categories with 92 total outcomes, Maypole Yard appeared in 3 categories and had 42 total outcomes, Angel Row appeared in 3 categories with 25 outcomes, High Street appeared in 2 categories with 23 outcomes, Old Market Square appeared in 6 categories with 20 outcomes, Long Row appeared in 3 categories with 18 outcomes, Milton Street appeared in 4 categories with 16 outcomes, Exchange Walk appeared in 3 categories with 15 outcomes and Long Row West appeared in 2 categories with 14 outcomes.

There have been a total of 291 Fixed Penalty Notices issued for breaches of the City Centre Management PSPO during its existence, with 121 issued for Obstruction breaches, 16 issued for Big Issue breaches, 2 issued for Mobile Advertisement breaches, 2 issued for Busking breaches, 1 issued for Handing out Free Matter breaches, 74 issued for Unauthorised Request breaches, 62 issued for Urination breaches and 13 issued for Psychoactive Substances breaches.

The evidence of outcomes demonstrates the need that all eight of the restrictions have been required during the existence of the City Centre Management PSPO being and place, and the likelihood should this not be extended that it will result in that type of behavior continuing within the city centre without the additional powers contained in the City Centre Management PSPO enabling Police Officers, Police Community Support Officers and Community Protection Officers to deal with that type of behavior being displayed efficiently and appropriately.

The full breakdown of the analytical data can be viewed in Appendix 3

Evidence continues to be collated by Community Protection and Police colleagues. A copy of all new evidence will be made available in the Committee meeting room immediately before the Council's Executive Board meeting.

No amendments are proposed to be consulted upon other than the extension to the expiry date of the City Centre Management PSPO.



## NOTTINGHAM CITY COUNCIL

### MANAGEMENT OF NOTTINGHAM CITY CENTRE

#### PUBLIC SPACES PROTECTION ORDER 2019

#### (ANTI-SOCIAL BEHAVIOUR, CRIME AND POLICING ACT 2014, CHAPTER 2 SECTION 59-75)

- 1 Nottingham City Council being satisfied on reasonable grounds that the activities prohibited and or restricted by Articles 4.2 and 5 to 8 and 11 to 14 of this Order in the Restricted Area:
- i) have had a detrimental effect on the quality of life of those in the locality of the Restricted Area or that it is likely that these activities will be carried out in the Restricted Area and that they will have such an effect, and
  - ii) that the effect or likely effect of these activities is or is likely to be of a persistent or continuing nature, and
  - iii) that these activities are unreasonable, and
  - iv) justify the restrictions and prohibitions imposed by this Order

HEREBY makes the following Order:

- 2 In this Order and Schedule to this Order:

Advertisement	has the meaning in section 336 (1) of the Town and Country Planning Act 1990
Authorised Officer of the Council	means an employee of the Council who is authorised in writing by the Council for the purposes of the specific Article concerned
Authorised Person	means - i) an Authorised Officer of the Council; ii) a police constable; or iii) a community support officer designated under Paragraph 5 of Part 1 of Schedule 4 to the Police Reform Act 2002
Authorised Big Issue Pitch	means a location specified on the Council's website as amended and updated from time to time where the Council permits the sale of the Big Issue Magazine subject to Article 5.2 of this Order
Big Issue Magazine	means a periodical magazine published by The Big Issue Company Limited

Busker	means a person Busking
Busking	<p>means the provision of Entertainment in the Restricted Area but does not include the provision of Entertainment-</p> <ul style="list-style-type: none"> <li>i) under and in accordance with a premises licence under Part 3 of the Licensing Act 2003, or a temporary event notice having effect under Part 5 of that Act, which authorises the provision of regulated entertainment (within paragraph 2(1)(e) to (h) or 3(2) of Schedule 1 to that Act (music and dancing));</li> <li>ii) which is authorised specifically to take place in a street under any other enactment; or</li> <li>iii) consisting of music performed as an incident of a religious meeting, procession or service;</li> </ul> <p>and “Busk” and “Busks” shall be construed accordingly</p>
Charity	has the meaning in section 1 of the Charities Act 2011
the Council	Nottingham City Council
Distribute	<p>means to –</p> <ul style="list-style-type: none"> <li>i) give out to;</li> <li>ii) offer to; or</li> <li>iii) make available to</li> </ul> <p>a person or persons</p> <p>and “Distributing” “Distributor” “Distribution” “Distributed” and “Distributes” shall be construed accordingly</p>
Entertainment	<p>includes but is not limited to the following types of behaviour –</p> <ul style="list-style-type: none"> <li>i) the playing of music or use of a musical instrument;</li> <li>ii) mime;</li> <li>iii) singing;</li> <li>iv) dancing;</li> <li>v) street theatre; or</li> <li>vi) other form of entertainment or activity</li> </ul> <p>with the aim of attracting an audience and or receiving payment or donation</p>
Exempted Substance	has the meaning given by paragraphs 2 – 7 of Schedule 1 of the Psychoactive Substances Act 2016

Free	means without payment or charge and shall include Matter which is Distributed subject to–  i) a voluntary payment or charge; or ii) discretionary donations which includes required and suggested donations
Highway	has its common law meaning
Impliedly Requested By Conduct	includes but is not limited to standing sitting lying or loitering in the vicinity of an automated teller machine taxi rank or public transport stop except in circumstances where the person intends to forthwith use the same
Open to the Air	means  i) land which is open to the air ii) a place on land notwithstanding that it is covered if it is open to the air on at least one side  iii) car parks and multi storey car parks whether covered, enclosed or not.
Matter	means any item material substance object or thing
Mobile Advertisement	means an Advertisement comprising of or included on a placard borne by or a sandwich board or costume worn by a person or animal
Restricted Area	means the land designated in the Schedule to this Order edged with a bold blue line on the Plan
Plan	the plan attached to this Order
Printed Matter	includes–  i) leaflets; ii) magazines; iii) newspapers; iv) booklets; v) stickers; vi) posters; vii) documents; and or viii) cards  but for the sake of clarity Printed Matter does not include other Matter which is being Distributed in a vessel or receptacle which has printing on the outside

Prohibited Busking Location	means the following Highways – i) Long Row between its junctions with King Street and High Street; ii) Smithy Row; iii) Cheapside; iv) Poultry
Psychoactive Substance	has the meaning given by section 2 of the Psychoactive Substances Act 2016
Public Place	has the meaning given by section 74(1) of the 2014 Act
The Big Issue Company Limited	means the company registered at Companies House with company registration number 02612480
the 2014 Act	Anti-social Behaviour, Crime and Policing Act 2014
Unauthorised Requests	means a request which is not authorised by law or by permit licence or other written consent or authority of the Council

- 3 This Order comes into force on 18 March 2019 and remains in effect for a period of three years from that date

## **RESTRICTIONS AND PROHIBITIONS**

### **Management of street scene environment including behaviours obstructing other users of the Restricted Area**

- 4.1 No person (“P”) shall remain in the Restricted Area so as to
- 4.1.1 obstruct ingress to or egress from any building; or
  - 4.1.2 prevent or hinder the street cleansing activity of the Council; or
  - 4.1.3 hinder the free passage of pedestrians or vehicles along a Highway
- 4.2 Subject to Article 4.3 an Authorised Person who reasonably believes that P is in breach of a prohibition contained in Article 4.1 of this Order may require that P stop that breach forthwith
- 4.3 The Authorised Person who imposes a requirement under Article 4.2 of this Order must

- 4.3.1 Explain to P the nature of the breach of Article 4.1 of this Order, and
  - 4.3.2 tell P that failing without reasonable excuse to comply with that requirement is an offence
  
- 4.4 A requirement imposed by an Authorised Officer of the Council under Article 4.2 of this Order is not valid if the person
  - 4.4.1 is asked by P to show evidence of his or her authorisation, and
  - 4.4.2 fails to do so
  
- 5 No person shall sell or offer for sale the Big Issue Magazine in the Restricted Area unless they are
  - 5.1 located on an Authorised Big Issue Pitch, and
  - 5.2 displaying their valid Big Issue vendor identification badge issued by The Big Issue Company Limited
  
- 6 No person shall display a Mobile Advertisement in the Restricted Area unless
  - 6.1 they have written consent from the Council for that Mobile Advertising, and
  - 6.2 they are operating in accordance with the terms of that consent
  
- 7 No person shall Busk in a Prohibited Busking Location within the Restricted Area
  
- 8 Subject to Article 9 of this Order where an Authorised Person reasonably believes that a Busker ("B") is Busking in the Restricted Area and is or has been in the opinion of the Authorised Person causing an unreasonable disturbance to persons in that locality the Authorised Person may require that Busker to stop Busking forthwith
  
- 9 The Authorised Person who imposes a requirement under Article 8 of this Order must tell B that failing without reasonable excuse to comply with that requirement is an offence
  
- 10 A requirement imposed by an Authorised Officer of the Council under Article 8 of this Order is not valid if the person
  - 10.1 is asked by B to show evidence of his or her authorisation, and
  - 10.2 fails to do so

11 No person shall Distribute Free Matter in the Restricted Area to a person or persons not known to the Distributor unless

11.1 they are authorised by law permit licence or the written consent of the Council for that Distribution or

11.2 they are Distributing Free Printed Matter, and

11.2.1 that Distribution is by or on behalf of a Charity where the Free Printed Matter relates to or is intended for the benefit of the Charity; or

11.2.2 that Distribution is for political purposes or for the purposes of a religion or belief

### **Unauthorised Requests in the Restricted Area**

12 No person in the Restricted Area shall

12.1 make an Unauthorised Request for money personal items charitable and or other donations whether expressly or Impliedly Requested By Conduct; or

12.2 stop or approach another person to make an Unauthorised Request with the intention of asking that other person

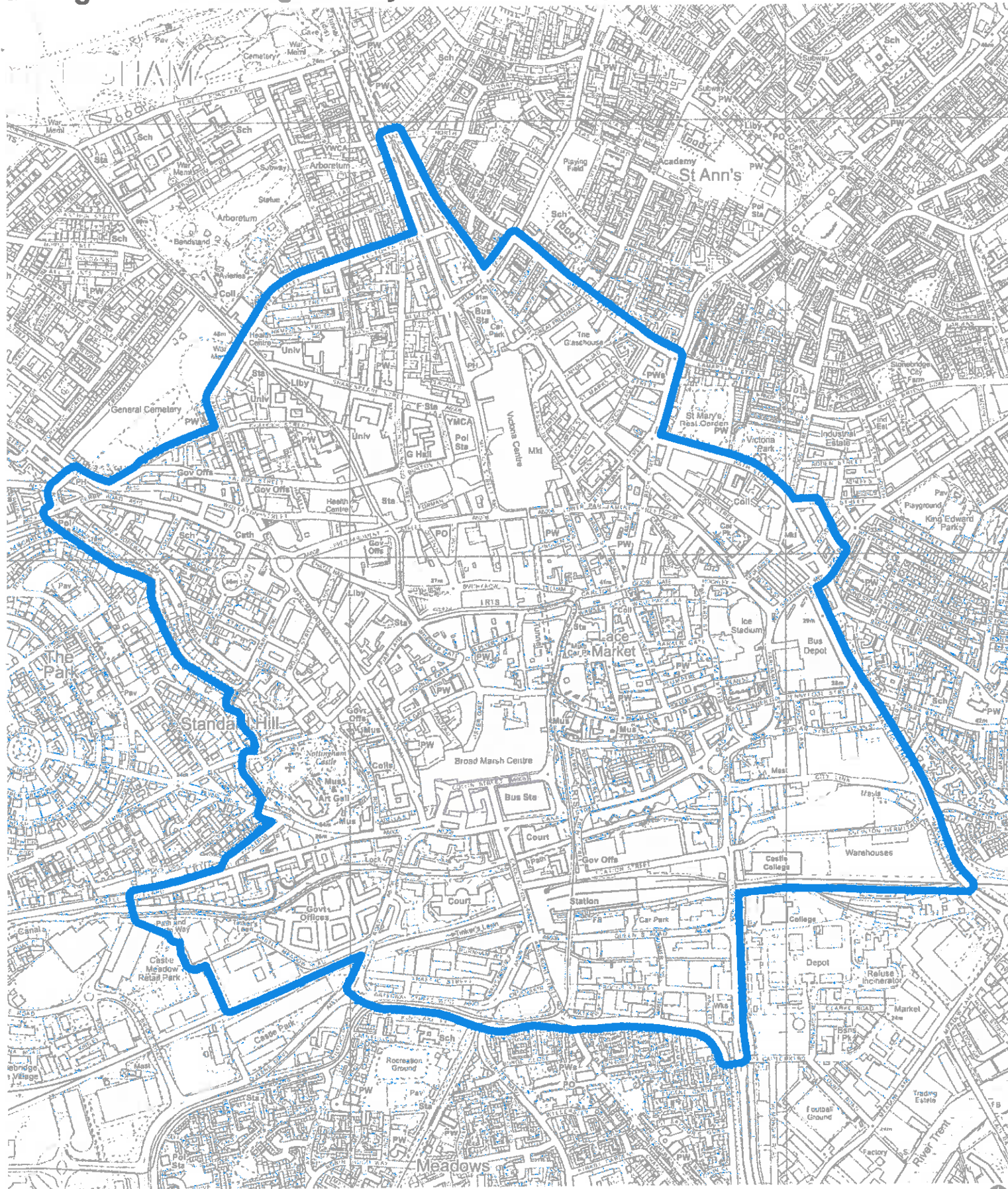
12.2.1 to enter into any arrangements which involve that other person making any future payment for any charitable or other purposes; or

12.2.2 for any information to assist that other person being contacted at another time with a view to making arrangements for that person to make any payment for any charitable or other purposes

### **Urination/Defecation in the Restricted Area**

13 No person shall urinate or defecate in the Restricted Area (which includes a doorway or alcove of any premises to which the public has access)

# Management of Nottingham City Centre Public Spaces Protection Order 2019



© Crown copyright and database right 2019. Ordnance Survey Licence number 100019317.

 Management of Nottingham City Centre Public Spaces Protection Order 2019 boundary

  
Authorised Signatory



Nottingham  
City Council

**Psychoactive Substances in the Restricted Area**

- 14 No person shall possess or ingest a Psychoactive Substance in the Restricted Area other than Exempted Substances

**OFFENCE**

- 15 A person who fails without reasonable excuse to comply with a prohibition and or requirement imposed on him or her under Articles 4.2 and 5 to 8 and 11 to 14 of this Order commits an offence and is liable on summary conviction to a fine not exceeding level 3 on the standard scale, however, there will only be a breach of a prohibition imposed under Article 12 of this Order where the person knows of that prohibition
- 16 A person does not commit an offence under this Order by failing to comply with a requirement or prohibition that the Council did not have the power to include in the Order

Dated this 25<sup>th</sup> day of January 2019

Given under the **COMMON SEAL** )

Of **NOTTINGHAM CITY COUNCIL** )



  
**Authorised Signatory**



## **SCHEDULE**

This Order applies to all land edged with a bold blue line on the Plan that is Open to the Air and a Public Place

**NOTTINGHAM CITY COUNCIL**  
**MANAGEMENT OF NOTTINGHAM CITY CENTRE**  
**PUBLIC SPACES PROTECTION ORDER 2019**  
**(ANTI-SOCIAL BEHAVIOUR, CRIME AND POLICING ACT 2014, CHAPTER 2**  
**SECTION 59-75)**

# CP Performance & Intelligence

Official - Sensitive

<b>TITLE</b>	<b>Analysis of the PSPO in Nottingham City</b>
--------------	--

<b>Commissioned by</b>	Nick Burns
<b>Area</b>	City
<b>TIO</b>	Elizabeth Riley
<b>Owner</b>	Hannah Stovin
<b>Reviewer</b>	Hannah Stovin
<b>Date produced</b>	10/09/2021
<b>Date updated</b>	10/09/2021
<b>Version number</b>	1.1
<b>Reference Number</b>	SEP - 2021

<b>Handling Instructions</b>	<b>OFFICIAL-SENSITIVE</b>
------------------------------	---------------------------

<b>Additional Documentation</b>	
---------------------------------	--



## **Introduction**

The current Public Space Protection Order (PSPO) in Nottingham City Centre is under review for renewal, this document will detail how effective the PSPO has been already.

There are numerous elements within the PSPO, the 8 elements of the PSPO have been analysed, these are:

1. Obstruction
2. Big Issue
3. Mobile Advertising
4. Busking/ Street Entertainment
5. Distribution of Free Matter
6. Unauthorised Requests
7. Urination/Defecation
8. Psychoactive Substances

For each section there will be a breakdown of outcomes, hotspot analysis, temporal analysis and any individual names of note.

The data used is an Excel spreadsheet with dates between January 2019 and the present day.

### **Of note**

- It will be noted within this report where certain data has been removed due to insufficient data
- Outcomes listed 'Warning', 'CPNW', 'LBA' or 'Reported to E.O' were all counted as Warning outcomes.

## **Obstruction**

### **Outcomes:**

Since the PSPO began there have been 246 outcomes for Obstruction.

The table below highlights the breakdown of outcomes per year:

Year	Outcome				Total
	Intelligence Only	Warning	FPN 1	FPN 2	
2019	0	9	33	12	<b>54</b>
2020	3	93	29	19	<b>144</b>
2021	0	20	18	10	<b>48</b>
<b>Total</b>	<b>3</b>	<b>122</b>	<b>80</b>	<b>41</b>	<b>246</b>

*2 outcomes were discounted due to insufficient data.*

3 outcomes were Intelligence Only reports, 122 were for Warnings issued, 80 were for Fixed Penalty Notices (FPN) and 41 were for second FPNs.

### **Locations:**

The top locations recorded were:

No	Location	Number of Outcomes
1.	Carlton Street	42
2.	Maypole Yard	36
3.	Clumber Street	35
4.	High Street	21
5.	Old Market Square	12

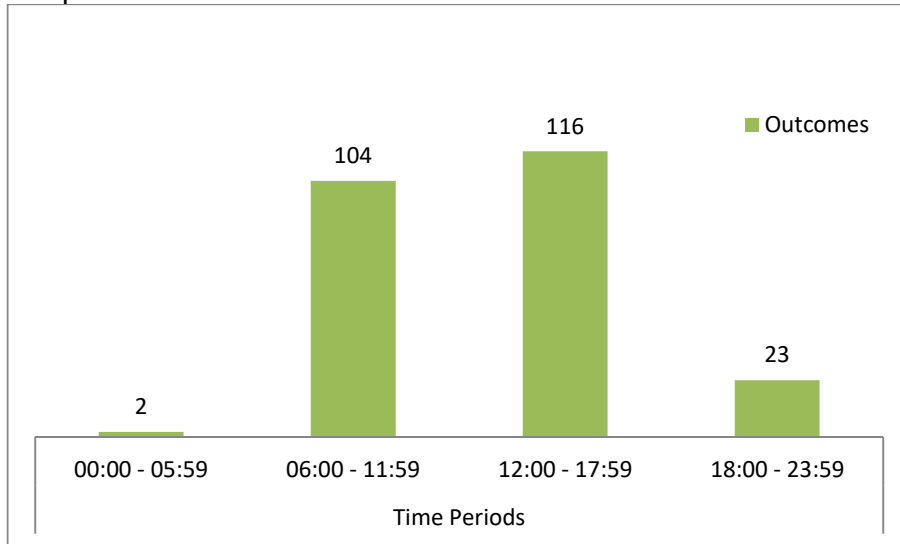
32 separate locations were mentioned within the data, the location where most outcomes were served was Carlton Street with 42, followed by Maypole Yard with 36, Clumber Street with 35, High Street with 21 and Old Market Square with 12.

4 outcomes had no location listed in the data.

**Full list of locations can be found in *Appendix 1*.**

Times:

Graph to show the times that outcomes were issued for Obstruction



*1 outcome was discounted due to no time being recorded.*

The peak time for all outcomes related to Obstruction occurred between the hours of 12:00 and 17:59 with a total of 116. 104 outcomes occurred between the hours of 06:00 and 11:59, 23 occurred between 18:00 and 23:59 and 2 occurred between 00:00 and 05:59.

Individuals:

The names of individuals were given for all 246 outcomes. 81 separate names were given.

**Big Issue**

Outcomes:

Since the PSPO began there have been a total of 22 outcomes for selling the Big Issue without a permit or on an unauthorised pitch.

The table below highlights the breakdown of outcomes per year:

Year	Outcome				Total
	Intelligence Only	Warning	FPN 1	FPN 2	
2019	0	0	7	1	8
2020	1	4	2	1	8
2021	0	1	4	1	6
<b>Total</b>	<b>1</b>	<b>5</b>	<b>13</b>	<b>3</b>	<b>22</b>

1 outcome related to Intelligence Only reports, 5 related to Warnings being issued, 13 related to FPNs being issued and 3 were for second FPNs.

Locations:

The top locations recorded were:

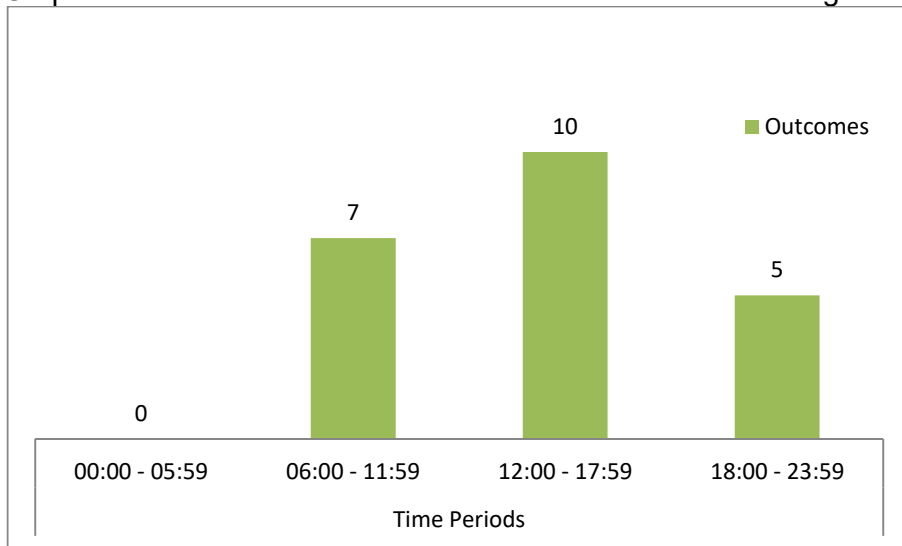
No	Location	Number of Outcomes
1.	Albert Street	4
2.	Clumber Street	4
3.	Milton Street	3
4.	Carlton Street	2
5.	Maypole Yard	2
6.	Upper Parliament Street	2

There were 11 separate locations mentioned within the data, 4 outcomes occurred on both Albert Street and Clumber Street, 3 occurred on Milton Street and Carlton Street, Maypole Yard and Upper Parliament Street had 2 each.

**Full list of locations can be found in *Appendix 2*.**

Times:

Graph to show the times that outcomes were issued for the Big Issue



The peak time for outcomes related to the Big Issue occurred between the hours of 12:00 and 17:59 with a total of 10. 7 outcomes occurred between 06:00 and 11:59, 5 occurred between 18:00 and 23:59. No outcomes were issued between the hours of 00:00 and 05:59.

Individuals:

The names of individuals were recorded for all 22 Outcomes. 11 separate names were given.

**Mobile Advertising**

Outcomes:

Since the PSPO came into force there have been 9 outcomes for Mobile Advertising.

The table below highlights the breakdown of outcomes per year:

Year	Outcome			Total
	Warning	FPN 1	FPN 2	
2019	0	0	0	0
2020	6	1	1	8
2021	1	0	0	1
<b>Total</b>	<b>7</b>	<b>1</b>	<b>1</b>	<b>9</b>

*1 outcome was discounted due to no date listed.*

7 outcomes were Warnings, 1 outcome was for a FPN issued and 1 was for a second FPN issued.

Locations:

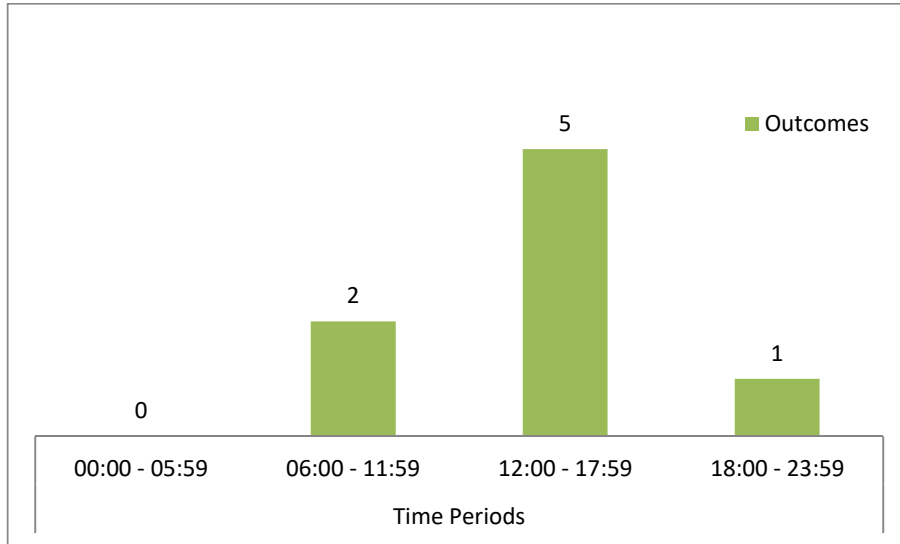
No	Location	Number of Outcomes
1.	Clumber Street	5
2.	Kings Street	1
3.	Old Market Square	1
4.	St James Street	1
5.	St Peters Square	1

5 separate locations were mentioned within the data, these were Clumber Street with 5 outcomes, Kings Street, Old Market Square, St James Street and St Peters Square all had 1 outcome.

Times:

Graph to show the times that outcomes were issued for Mobile Advertising





1 outcome was discounted due to no time listed.

The peak time for outcomes related to the Mobile Advertising occurred between the hours of 12:00 and 17:59 with a total of 5. 2 outcomes occurred between the hours of 06:00 and 11:59 with 2, 1 occurred between 18:00 and 23:59 with 1. No outcomes occurred between 00:00 and 05:59.

### Individuals:

The names of individuals were given for 8 outcomes and 1 individual was not named. 5 separate names were given.

## **Busking/Street Entertainment**

### Outcomes:

Since the PSPO began there have been 11 outcomes for Busking/Street Entertainment.

The table below highlights the breakdown of outcomes per year:

Year	Outcome				Total
	Warning	CPN	FPN 1	FPN 2	
2019	3	0	1	0	4
2020	6	1	0	0	7
2021	0	0	0	0	0
<b>Total</b>	<b>9</b>	<b>1</b>	<b>1</b>	<b>0</b>	<b>11</b>

9 outcomes were warnings, 1 was a CPN and 1 individual was issued with their first FPN. No individuals were issued with a second FPN.

Locations:

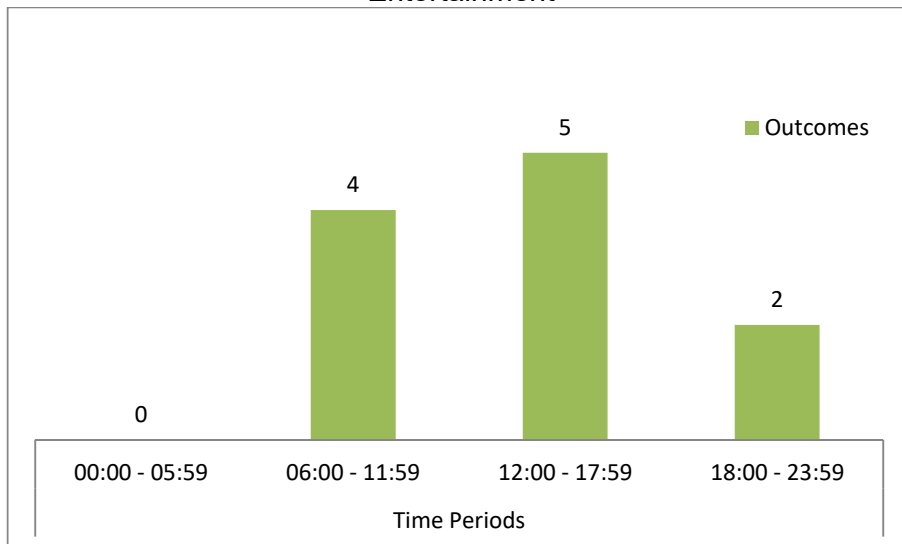
The locations recorded were:

No	Location	Number of Outcomes
1.	Clumber Street	6
2.	Smithy Row	3
3.	Albert Street	1
4.	Old Market Square	1

There were 4 separate locations mentioned within the data, the location where most outcomes were served was Clumber Street with 6, followed by Smithy Row with 3 and Albert Street and Old Market Square had 1 each.

Times:

Graph to show the times that outcomes were issued for Busking/Street Entertainment



The peak time for all outcomes related to Busking/Street Entertainment occurred between the hours of 12:00 and 17:59 with a total of 5. 4 outcomes occurred between 06:00 and 11:59 and 2 occurred between 18:00 and 23:59. No outcomes occurred between 00:00 and 05:59.

Individuals:

The names of individuals were given for all 11 outcomes. 8 separate names were given.

**Distribution of Free Matter**

Outcomes:

Since the PSPO began there have been 7 outcomes issued for Distribution of Free Matter.

The table below highlights the breakdown of outcomes per year:

Year	Outcome				Total
	Intelligence Only	Warning	FPN 1	FPN 2	
2019	0	2	1	0	3
2020	1	3	0	0	4
2021	0	0	0	0	0
<b>Total</b>	<b>1</b>	<b>5</b>	<b>1</b>	<b>0</b>	<b>7</b>

1 outcome was an Intelligence Only report, 5 were for Warnings issued and 1 was for a FPN. No individuals were issued with a second FPN.

Locations:

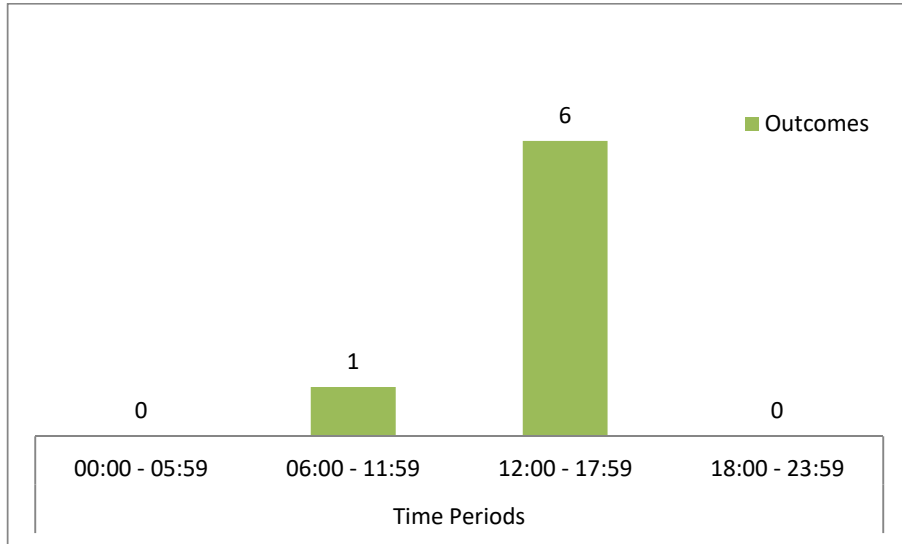
The locations were:

No	Location	Number of Outcomes
1.	Clumber Street	4
2.	Albert Street	1
3.	Pelham Street	1
4.	Shakespeare Street	1

There were 4 separate locations mentioned within the data, the location where most outcomes were served was Clumber Street with 4, Albert Street, Pelham Street and Shakespeare Street had 1.

Times:

Graph to show the times that outcomes were issued for Distribution of Free Matter



The peak times for outcomes related to Distribution of Free Matter occurred between the hours of 12:00 and 17:59 with a total of 6. 1 outcome occurred between the hours of 06:00 and 11:59 with 1 and no outcomes were issued between the hours of 18:00 and 05:59.

Individuals:

The names of individuals were given for all 7 outcomes and all were named only once.

**Unauthorised Requests**

Outcomes:

Since the PSPO began there have been 168 outcomes for Unauthorised Requests.

The table below highlights the breakdown of outcomes per year:

Year	Outcome				Total
	Intelligence Only	Warning	FPN 1	FPN 2	
2019	0	5	7	2	14
2020	1	80	32	11	124
2021	0	8	13	9	30
<b>Total</b>	<b>1</b>	<b>93</b>	<b>52</b>	<b>22</b>	<b>168</b>

3 outcomes were discounted due to insufficient data.

1 outcome was an Intelligence Only report, 93 were for Warnings issued, 52 were for first FPNs and 22 were for second FPNs.

Locations:

The top locations recorded were:

No	Location	Number of Outcomes
1.	Carlton Street	52
2.	Clumber Street	32
3.	Angel Row	21
4.	Long Row West	13
5.	Exchange Walk	11

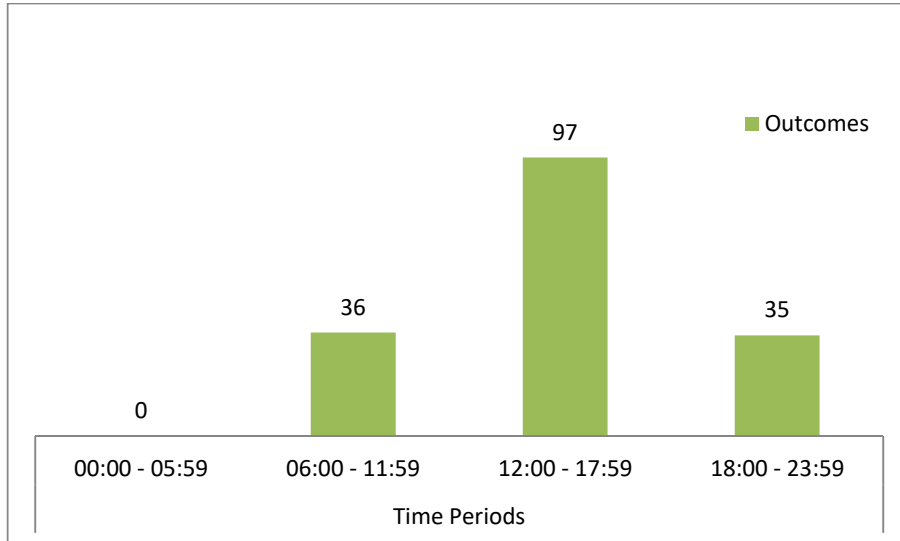
19 separate locations were mentioned within the data, the location where the most outcomes were served was Carlton Street with 52, followed by Clumber Street with 32, Angel Row had 21, Long Row West had 13 and Exchange Walk had 11.

1 location was not mentioned.

**Full list of locations can be found in *Appendix 3*.**

Times:

Graph to show the times that outcomes were issued for Unauthorised Requests



The peak times of all outcomes related to Unauthorised requests occurred between the hours of 12:00 and 17:59 with a total of 97. 36 outcomes occurred between the hours of 06:00 and 11:59 and 35 outcomes occurred between 18:00 and 23:59. No outcomes occurred between 00:00 and 05:59.

Individuals:

The names of individuals were given for all 168 outcomes. 74 separate names were given.

## Urination/Defecation

### Outcomes:

Since the PSPO began there have been 62 outcomes for Urination/Defecation.

The table below highlights the breakdown of outcomes per year:

Year	Outcome			Total
	Warning	FPN 1	FPN 2	
2019	0	1	0	1
2020	0	47	3	50
2021	0	9	2	11
<b>Total</b>	<b>0</b>	<b>57</b>	<b>5</b>	<b>62</b>

No warnings were issued, 57 individuals were issued with their first FPN and 5 individuals were issued with their second FPN.

### Locations:

The top locations recorded were:

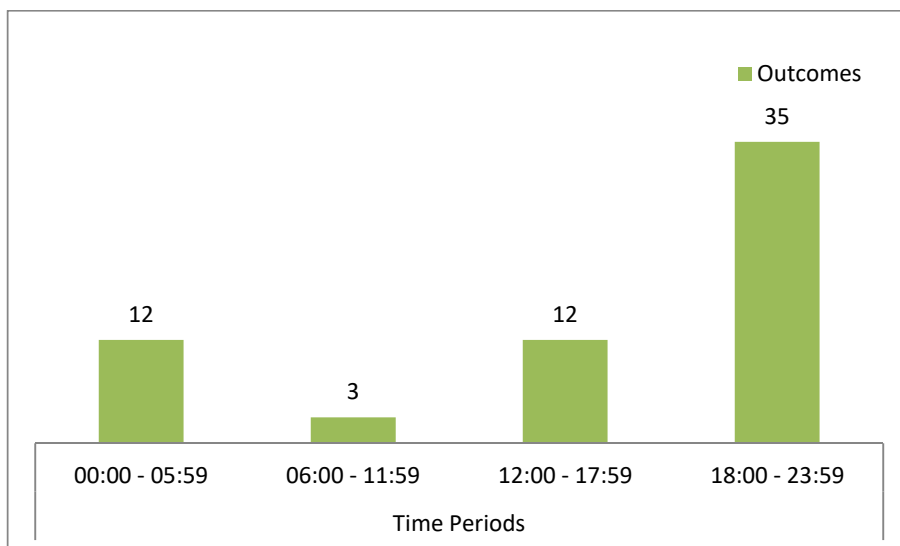
No	Location	Number of Outcomes
1.	Talbot Street	6
2.	Friar Lane	4
3.	Old Market Square	4
4.	Maypole Yard	4
5.	Fletcher Gate	3
6.	Goldsmith Street	3
7.	South Sherwood Street	3

There were 34 separate locations mentioned within the data, the location where most outcomes were served was Talbot Street with 6, Friar Lane, Old Market Square and Maypole Yard all had 4 and Fletcher Gate, Goldsmith Street and South Sherwood Street all had 3.

**Full list of locations can be found in Appendix 4.**

### Times:

Graph to show the times that outcomes were issued for Urination/Defecation



The peak time for all outcomes related to Urination/Defecation occurred between the hours of 18:00 and 23:59 with a total of 35. 12 occurred between 00:00 to 05:59 and 12 occurred between 12:00 and 17:59. 3 occurred between 06:00 and 11:59.

Individuals:

The names of individuals were given for all 62 outcomes. 57 separate names were given

**Psychoactive Substances**

Outcomes:

Since the PSPO began there have been 16 outcomes for Psychoactive Substances.

The table below highlights the breakdown of outcomes per year:

Year	Outcome			Total
	Warning	FPN 1	FPN 2	
2019	0	6	2	8
2020	3	4	1	8
2021	0	0	0	0
<b>Total</b>	<b>3</b>	<b>10</b>	<b>3</b>	<b>16</b>

3 outcomes were Warnings issued, 10 were for first FPNs issued and 3 were for second FPNs issued.

Locations:

The locations recorded were:

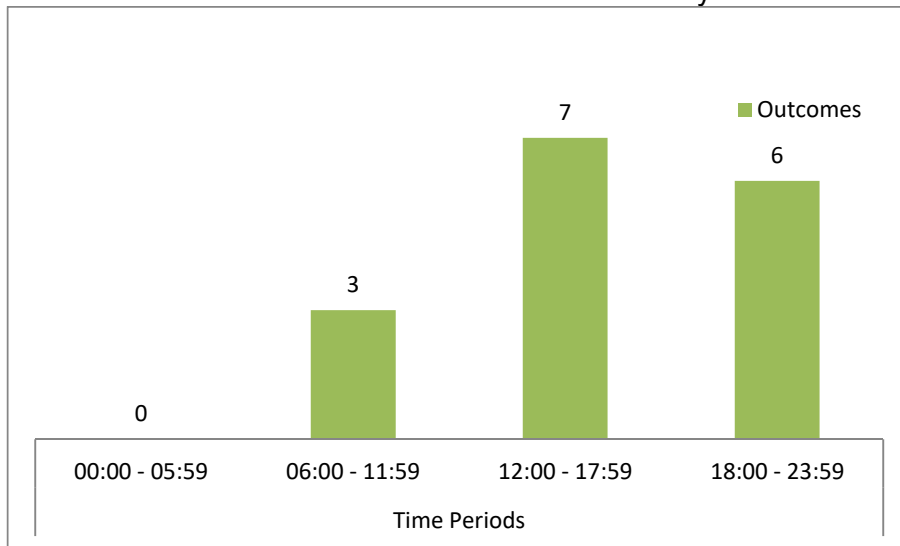
No	Location	Number of Outcomes
1.	Clumber Street	5
2.	High Street	2
3.	Victoria Street	2

10 separate locations were mentioned within the data, the location where most outcomes were served was Clumber Street with 5, followed by High Street and Victoria Street with 2 each.

**Full list of locations can be found in Appendix 5.**

Times:

Graph to show the times that outcomes were issued for Psychoactive Substances



The peak time of all outcomes related to Psychoactive Substances occurred between the hours of 12:00 and 17:59 with a total of 7. 6 outcomes occurred between the hours of 18:00 and 23:59 and 3 outcomes occurred between 06:00 and 11:59. No outcomes occurred between 00:00 and 05:59.

Individuals:

The names of individuals were given for all 16 outcomes. 13 separate names were given.

Conclusion



Overall, Obstruction had the most outcomes with 246, followed by Unauthorised Requests with 168, Urination/Defecation with 62, The Big Issue with 22, Psychoactive Substances with 16, Busking/Street Entertainment with 11, Mobile Advertising with 9 and finally, Distribution of Free Matter with 7.

The top 10 overall locations for outcomes are:

No.	Location	Overall number of outcomes
1.	Carlton Street	97
2.	Clumber Street	92
3.	Maypole Yard	42
4.	Angel Row	25
5.	High Street	23
6.	Old Market Square	20
7.	Long Row	18
8.	Milton Street	16
9.	Exchange Walk	15
10.	Long Row West	14

Carlton Street appeared in 4 PSPO categories with 97 total outcomes, Clumber Street appeared in all 8 PSPO categories with 92 total outcomes, Maypole Yard appeared in 3 categories and had 42 total outcomes, Angel Row appeared in 3 categories with 25 outcomes, High Street appeared in 2 categories with 23 outcomes, Old Market Square appeared in 6 categories with 20 outcomes, Long Row appeared in 3 categories with 18 outcomes, Milton Street appeared in 4 categories with 16 outcomes, Exchange Walk appeared in 3 categories with 15 outcomes and Long Row West appeared in 2 categories with 14 outcomes.

### **Appendix 1**

#### **Full list of locations for Obstruction**

No	Location	Number of outcomes
1.	Carlton Street	42
2.	Maypole Yard	36
3.	Clumber Street	35
4.	High Street	21
5.	Old Market Square	12
6.	Long Row	11
7.	Carrington Street	8
8.	Market Street	8
9.	Pelham Street	8
10.	Lower Parliament Street	7
11.	Maid Marian Way	7
12.	Milton Street	6
13.	Beastmarket Hill	5
14.	Parliament Street	4
15.	Upper Parliament Street	4
16.	Exchange Walk	3
17.	Lace Market Car Park	3



18.	Station Street	3
19.	Angel Row	2
20.	Fletcher Gate	2
21.	Goldsmith Street	2
22.	Park Row	2
23.	Victoria Street	2
24.	Bridlesmith Gate	1
25.	Foreman Street	1
26.	Listergate	1
27.	Mansfield Road	1
28.	Poultry	1
29.	St James Street	1
30.	Smithy Row	1
31.	Talbot Street	1
32.	Thurland Street	1
	<i>No location</i>	4



## Appendix 2

### Full list of locations of outcomes for the Big Issue

No	Location	Number of Outcomes
1.	Albert Street	4
2.	Clumber Street	4
3.	Milton Street	3
4.	Carlton Street	2
5.	Maypole Yard	2
6.	Upper Parliament Street	2
7.	Broad Street	1
8.	King Street	1
9.	Long Row West	1
10.	Middle Pavement	1
11.	Pelham Street	1

## Appendix 3

### Full list of locations for Unauthorised Requests

No	Location	Number of Outcomes
1.	Carlton Street	52
2.	Clumber Street	32
3.	Angel Row	21
4.	Long Row West	13
5.	Exchange Walk	11
6.	Milton Street	6
7.	Long Row	5
8.	Maypole Yard	5
9.	Parliament Street	5
10.	Shakespeare Street	4
11.	Carrington Street	3
12.	Beastmarket Hill	2
13.	Fletcher Gate	2
14.	Lace Market Car Park	2
15.	Smithy Row	2
16.	King Street	1
17.	Lower Parliament Street	1
18.	Maid Marian Way	1
19.	Old Market Square	1
	<i>No location</i>	1



## Appendix 4

### Full list of locations for Urination/Defecation

No	Location	Number of Outcomes
1.	Talbot Street	6
2.	Friar Lane	4
3.	Old Market Square	4
4.	Maypole Yard	4
5.	Fletcher Gate	3
6.	Goldsmith Street	3
7.	South Sherwood Street	3
8.	Angel Row	2
9.	Chapel Bar	2
10.	Clinton Street West	2
11.	Long Row	2
12.	Maid Marian Way	2
13.	Norfolk Place	2
14.	North Sherwood Street	2
15.	St James Street	2
16.	Adams Walk	1
17.	Albert Street	1
18.	Alleyway Five Guys	1
19.	Bottle Lane	1
20.	Bromley Place	1
21.	Burton Street	1
22.	Clumber Street	1
23.	Exchange Walk	1
24.	Grey Hound Street	1
25.	Kings Walk	1
26.	Long Row West	1
27.	Market Street	1
28.	Milton Street	1
29.	Peck Lane	1
30.	Pelham Street	1
31.	Pevril Drive	1
32.	St Nicholas Churchyard	1
33.	Station Street	1
34.	Truswell Yard	1



## Appendix 5

### Full list of locations for Psychoactive Substances

No	Location	Number of Outcomes
1.	Clumber Street	5
2.	High Street	2
3.	Victoria Street	2
4.	Carlton Street	1
5.	Lace Market Car Park	1
6.	Lower Parliament Street	1
7.	Mansfield Road	1
8.	Old Market Square	1
9.	Sussex Street	1
10.	Trinity Square Car Park	1



Official - Sensitive