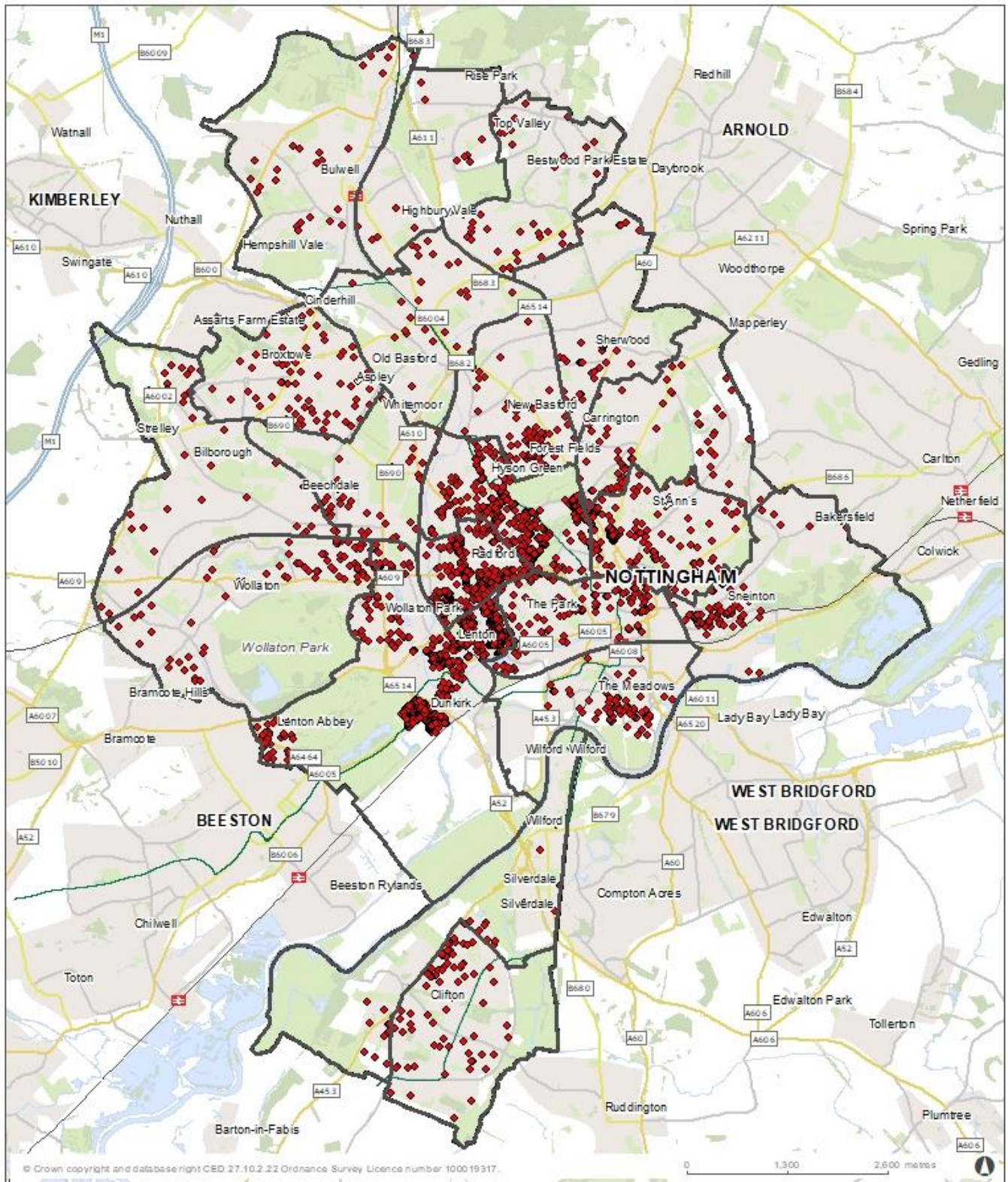


# Statistical Evidence Maps in support of Additional Licensing Designation 2024-2028

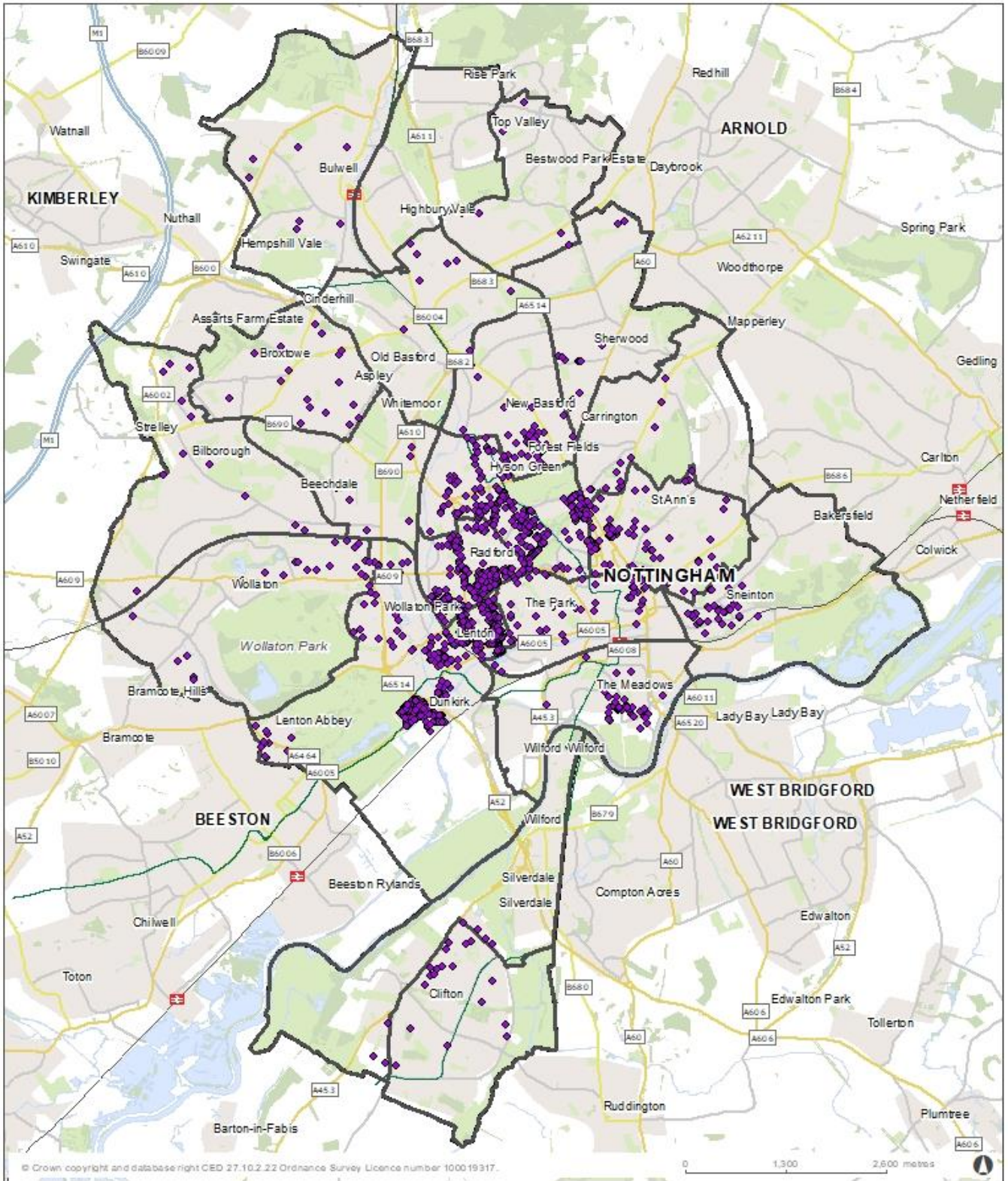
**Map A:**  
**HMOs of the Proposed Description**



**Key**

- ◆ HMOs of the Proposed Description
- ▭ Ward Boundary
- ▭ City Boundary

**Map B:**  
**Issues reported (FLARE & Community Protection) against HMOs of the Proposed Description**

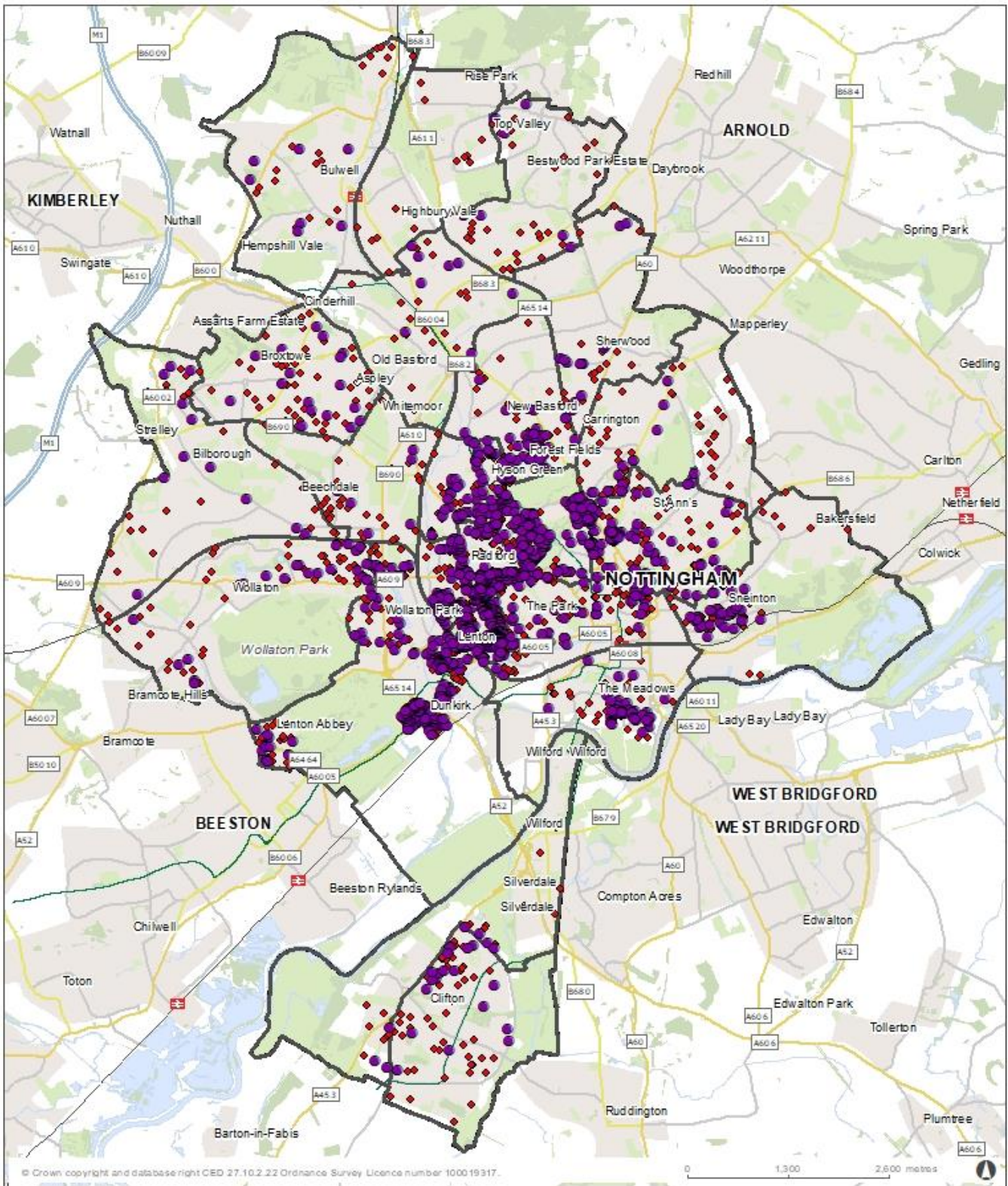


**Key**

- ◆ All issue reports
- ▭ Ward Boundary
- ▭ City Boundary



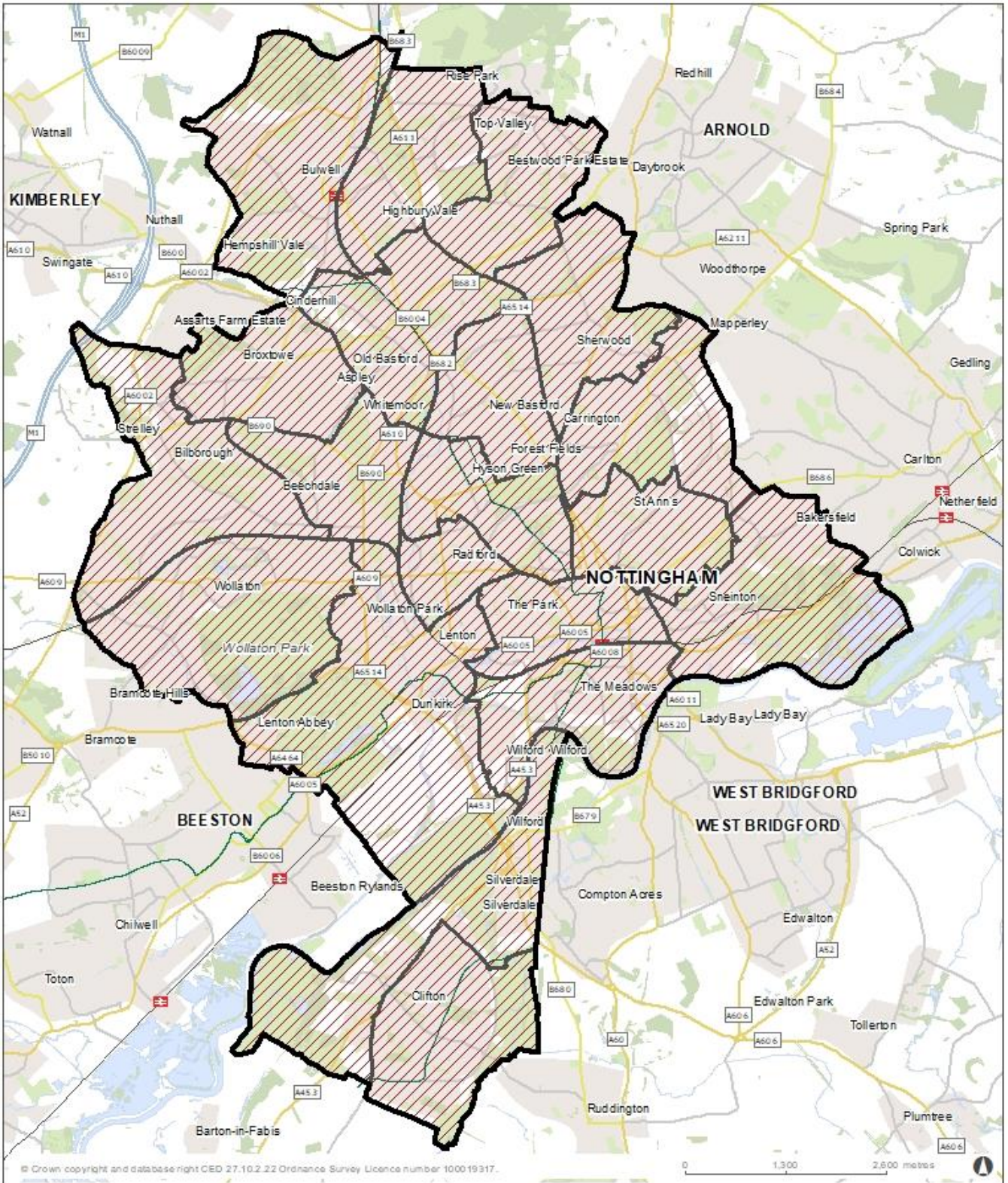
**Map C:  
HMOs of the Proposed Description with 1 or more Issue reported**






**Key**

- HMOs with 1+ issue report
- ◆ HMOs with no issue reports
- ▭ Ward Boundary
- ▭ City Boundary

**Map D:  
Proposed Designation for scheme of Additional Licensing (2024-29)**



**Key**

-  Proposed Designation
-  City Boundary
-  Wards