

NOTTINGHAM CITY COUNCIL (CAMOMILE GARDENS, RADFORD,  
NOTTINGHAM) GATING ORDER 2008 (GO 5002)

(ANTI-SOCIAL BEHAVIOUR, CRIME AND POLICING ACT 2014, CHAPTER 2  
SECTION 59 – 75)

Pursuant to section 60(2) of the Anti-social Behaviour, Crime and Policing Act 2014 the period that the Nottingham City Council (Camomile Gardens, Radford, Nottingham) Gating Order 2008 has effect has been extended. This extension was approved by Castle, Hyson Green and Arboretum and Radford Area Committee on 16 September 2020. This Order will now expire on 18 October 2023.

Dated this 2<sup>nd</sup> day of October 2020

Signed: 

Authorised Signatory

**NOTTINGHAM CITY COUNCIL**  
**HIGHWAYS ACT 1980 – PROPOSED GATING ORDER**

**NOTTINGHAM CITY COUNCIL (CAMOMILE GARDENS, RADFORD,**  
**NOTTINGHAM) GATING ORDER 2008 GO 5002)**

The Nottingham City Council in exercise of its power under section 129A of the Highways Act 1980 ("the Act") and being satisfied that the conditions set out in section 129A(3) of the Act have been met hereby makes the following order:-

1. This order shall come into force for all purposes on the 3<sup>rd</sup> day of April 2008 and may be cited as "Nottingham City Council (Camomile Gardens, Radford, Nottingham) Gating Order 2008".
2. Save as provided in paragraph 4 below, no person shall proceed on foot, pedal cycle, horse or in vehicle or cause any animal to proceed in the public right of way over the highway described in Schedule 1 hereof ("the Highway") shown between points A and B on the plan attached to this order ("the Order Map") during the times specified in Schedule 2 hereof.
3. A barrier or barriers may be installed for the purpose of enforcing the restrictions provided for in this order and the contact details of the persons who are respectively responsible for maintaining and operating the barriers are given at Schedules 3 and 4 hereof.
4. Nothing in paragraph 2 shall apply to the following:-
  - (a) The personnel of the Ambulance/National Health Services, Fire and Rescue Services or Police Authority proceeding in the Highway;
  - (b) Occupiers of premises and the invitees and licensees of occupiers of premises adjoining or adjacent to the Highway who require access to or egress from such premises;
  - (c) Persons carrying out any of the following operations if the vehicle being used in relation to such operations cannot be conveniently used for such purpose in any other highway:
    - (i) building, industrial or demolition;
    - (ii) the inspection, maintenance, improvement or repair of the Highway;
    - (iii) persons carrying out any works for the laying, erection, alteration or repair of any sewer, main, pipe or apparatus in, on, under or adjacent to the Highway in connection with the supply of gas, water, electricity or electronic communications as defined in Schedule 3 of the Communications Act 2003.
  - (d) The service for the collection of refuse or other items from premises adjacent to or adjoining the Highway.


5. The alternative route which is available for use to pedestrians during the hours of operation of this gating order is described in Schedule 5 hereof and shown by the dashed black line between points C and D on the Order Map.

THE COMMON SEAL of THE }  
NOTTINGHAM CITY COUNCIL }  
was hereunto affixed }  
this 2<sup>nd</sup> of April 2008 }  
in the presence of: }



AUTHORISED SIGNATORY

Arboretum, Berridge, Radford and  
Park (Area Four) Committee  
Arboretum Ward  
24<sup>th</sup> January 2008  
Minute number 56



155360 141244

455460 141244

341458

341458



455360 141244

455460 141244

341350 141244

### Gating Order (Camomile Gardens, Radford Nottingham) 2008 (GO5002)

#### Legend

-  B-C-D-A alternative route
-  A - B gated pathway

Map produced on 12 February 2008.  
Map produced by JPM Ltd  
Traffic Management



**Nottingham**  
City Council

Environment and Regeneration

Scale 1:625

This map is reproduced from Ordnance Survey material with the permission of Ordnance Survey on behalf of the Controller of Her Majesty's Stationery Office © Crown copyright. Unauthorised reproduction infringes Crown copyright and may lead to prosecution or civil proceedings. Nottingham City Council 100019317 2008.

**NOTTINGHAM CITY COUNCIL**  
**HIGHWAYS ACT 1980 – PROPOSED GATING ORDER**

**NOTTINGHAM CITY COUNCIL (CAMOMILE GARDENS, RADFORD,  
NOTTINGHAM) GATING ORDER 2008 GO 5002)**

**SCHEDULE 1**

**THE HIGHWAY**

The footpath adjacent to 19 and 20 Camomile Gardens, Radford, at a point SK5543 4142 to a point adjacent to the southern boundary line of these properties, and proceeding in a northerly direction to a point SK5542 4144 comprising a total distance of approximately 20 metres as shown on the Order Map by the solid black line between points A and B.

**SCHEDULE 2**

**HOURS OF OPERATION**

All times on all days

**SCHEDULE 3**

**MAINTENANCE OF BARRIER(S)**

The Team Leader of the Highways Maintenance Section of Nottingham City Council at Humber Building, Eastcroft Depot, London Road, Nottingham, NG2 3AH telephone number 0115 9152100

**SCHEDULE 4**

**OPERATION OF BARRIER(S)**

The Director of Neighbourhood Protection of Nottingham City Council at Central Police Station, North Church Street, Nottingham, NG1 4BH telephone number 0115 9670999 extension 5514 or 5517.

**SCHEDULE 5**

**ALTERNATIVE ROUTE**

during the restriction the alternative route available will be to continue west along the southern boundary of 19 and 18 Camomile Gardens, then right on to footpath which runs north along the western boundary of 18 Camomile Gardens then right on to the footpath which runs along the northern boundary of 18 and 19 Camomile Gardens, comprising a total distance of approximately 55 metres as shown on the Order Map by a dashed black line.