

NOTTINGHAM CITY COUNCIL (PORTLAND ROAD, ARBORETUM,  
NOTTINGHAM) GATING ORDER 2012 (GO 5011)

(ANTI-SOCIAL BEHAVIOUR, CRIME AND POLICING ACT 2014, CHAPTER 2  
SECTION 59 – 75)

Pursuant to section 60(2) of the Anti-social Behaviour, Crime and Policing Act 2014 the period that the Nottingham City Council (Portland Road, Arboretum, Nottingham) Gating Order 2012 has effect has been extended. This extension was approved by Castle, Hyson Green and Arboretum and Radford Area Committee on 16 September 2020. This Order will now expire on 18 October 2023.

Dated this 2<sup>nd</sup> day of October 2020

Signed: 

Authorised Signatory

10

**NOTTINGHAM CITY COUNCIL**  
**HIGHWAYS ACT 1980 – GATING ORDER**

**NOTTINGHAM CITY COUNCIL (PORTLAND ROAD, ARBORETUM,**  
**NOTTINGHAM) GATING ORDER 2012 (GO 5011)**

The Nottingham City Council in exercise of its power under section 129A of the Highways Act 1980 ("the Act") and being satisfied that the conditions set out in section 129A(3) of the Act have been met hereby makes the following order:-

1. This Order shall come into force for all purposes on the 27<sup>th</sup> day of May 2013 and may be cited as "Nottingham City Council (Portland Road, Arboretum, Nottingham) Gating Order 2012".
2. Save as provided in paragraph 4 below, no person shall proceed on foot, pedal cycle, horse or in vehicle or cause any animal to proceed in the public right of way over the highway described in Schedule 1 hereof ("the Highway") shown by the solid black line between points (A) and (B) on the plan attached to this Order ("the Order Map") during the times specified in Schedule 2 hereof.
3. A barrier or barriers may be installed for the purpose of enforcing the restrictions provided for in this order and the contact details of the persons who are respectively responsible for maintaining and operating the barriers are given at Schedules 3 and 4 hereof.
4. Nothing in paragraph 2 shall apply to the following:-
  - (a) The personnel of the Ambulance/National Health Services, Fire and Rescue Services or Police Authority proceeding in the Highway;
  - (b) Occupiers of premises and the invitees and licensees of occupiers of premises adjoining or adjacent to the Highway who require access to or egress from such premises;
  - (c) Persons carrying out any of the following operations if the vehicle being used in relation to such operations cannot be conveniently used for such purpose in any other highway:
    - (i) building, industrial or demolition;
    - (ii) the inspection, maintenance, improvement or repair of the Highway;
    - (iii) persons carrying out any works for the laying, erection, alteration or repair of any sewer, main, pipe or apparatus in, on, under or adjacent to the Highway in connection with the supply of gas, water, electricity or electronic communications as defined in Schedule 3 of the Communications Act 2003.

- (d) The service for the collection of refuse or other items from premises adjacent to or adjoining the Highway.
5. The alternative routes to the Highway which is available for use to pedestrians during the hours of operation of this Gating Order are described in Schedule 5 hereof and shown by the broken black lines between points (A) and (B) on the Order Map.

GIVEN UNDER  
THE COMMON SEAL of  
NOTTINGHAM CITY COUNCIL  
this 24<sup>th</sup> day of May 2013

  
AUTHORISED SIGNATORY



Arboretum, Dunkirk, and Lenton,  
Radford and Park Area Committee:  
Dated 19<sup>th</sup> September 2012  
Minute number 13

**NOTTINGHAM CITY COUNCIL (PORTLAND ROAD, ARBORETUM,  
NOTTINGHAM) GATING ORDER 2012 (GO 5011)**

**SCHEDULE 1**

**THE HIGHWAY**

The relevant highway is the footpath running adjacent to Portland Road and Cromwell Street, and commencing at a point to the rear of no. 48 Portland Road and no. 32 Cromwell Street at (A) SK 5642 4038 and running in a south westerly direction for a distance of 120 metres to a point at the rear of no. 10 Portland Road and no. 6 Cromwell Street at (B) SK 5634 4028, as shown on the Order Map by a continuous solid black line.

**SCHEDULE 2**

**HOURS OF OPERATION**

All times on all days

**SCHEDULE 3**

**MAINTENANCE OF BARRIER(S)**

The Service Manager of the Highways Services Section of Nottingham City Council at Humber Building, East Croft Depot, London Road Nottingham, NG2 3AH telephone number 0115 8761363.

**SCHEDULE 4**

**OPERATION OF BARRIER(S)**

The Director of Community Protection of Nottingham City Council at Central Police Station, North Church Street, Nottingham, NG1 4BH telephone number 101.

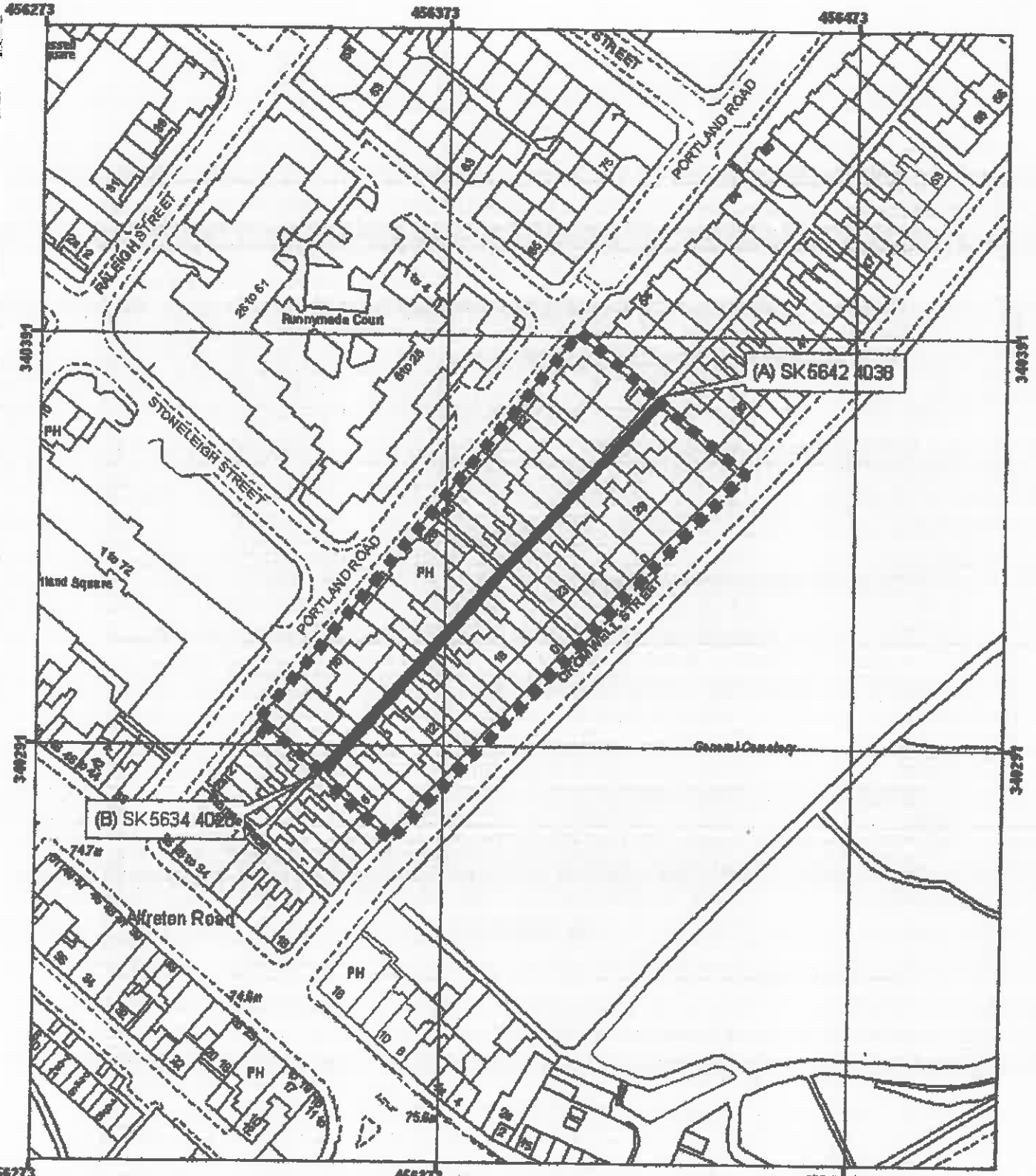
**SCHEDULE 5**

**ALTERNATIVE ROUTE**

There will be two alternative routes as follows:-



From point (A) SK 5642 4038 continue in a north westerly direction along the footpath running between no. 48 and no. 50 Portland Road and turn left onto Portland Road and continue for a distance of 120 metres then turn left onto the footpath running between no. 8 and no. 10 Portland Road to point (B) 5634 4028, comprising a total distance of 144 metres; and


From point (A) SK 5642 4038 continue in a south easterly direction along the footpath running between no. 32 and no. 33 Cromwell Street and turn right onto Cromwell Street and continue for a distance of 120 metres and turn right onto the footpath running between no. 5 and no. 6 Cromwell Street to point (B) SK 5634 4028, comprising a total distance of 147 metres.



Nottingham City Council (Portland Road, Arboretum, Nottingham) Gating Order 2012 (GO5011)

**Legend**

-  (A) - (B) footpath subject of gating order
-  alternative route



Development  
Scale 1:1,250

© Crown copyright and database right. Ordnance Survey, Ltd for 456273 456373 456473 340391 340291 100019317.2012